

West Burton Solar Project

Land Plan Revision D

Prepared by: Dalcour Maclaren
April 2024

PINS reference: EN010132
Document reference: EX6/WB2.2_D
APFP Regulation 5(2)(i)

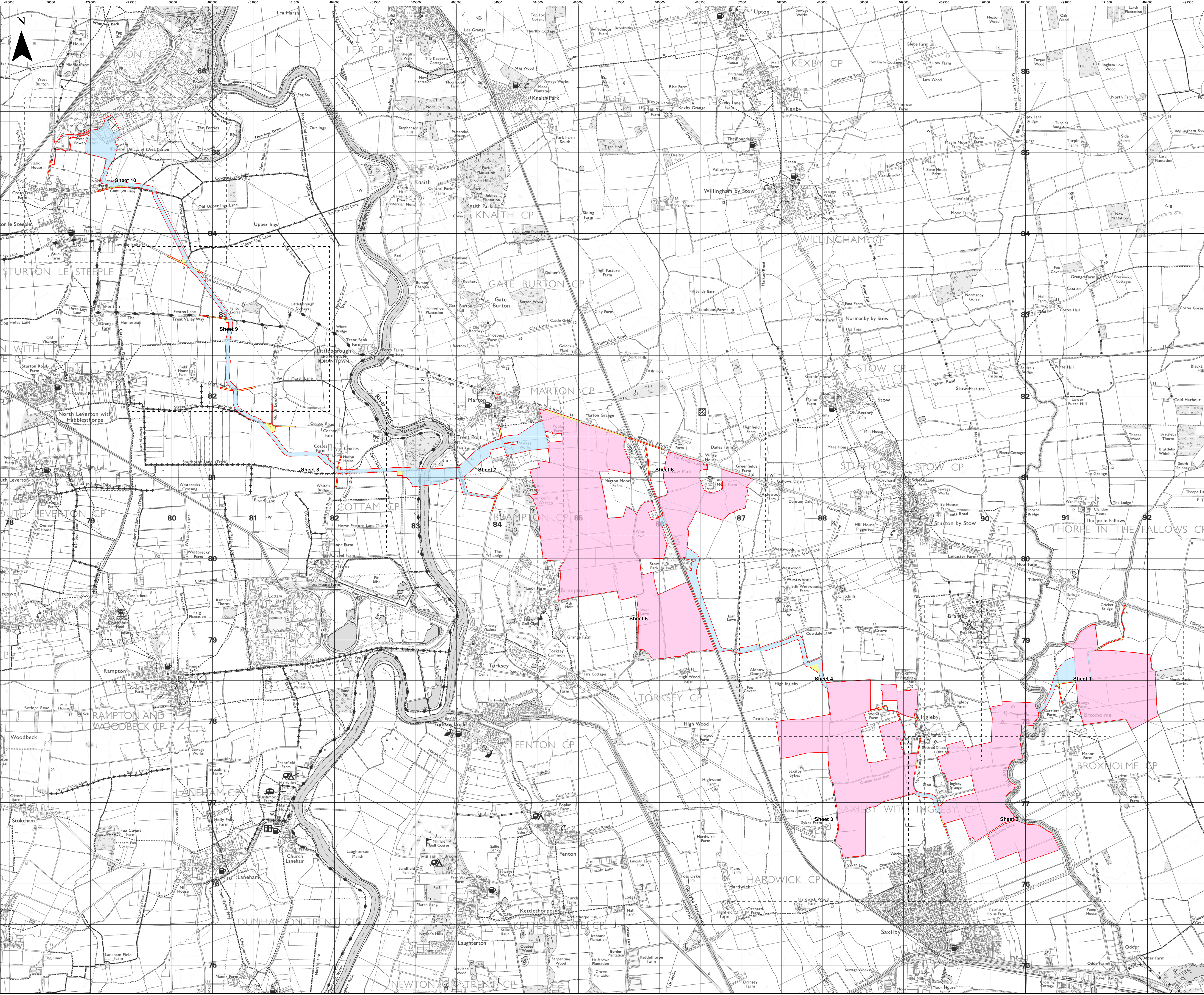


Schedule of Changes (from Revision C)

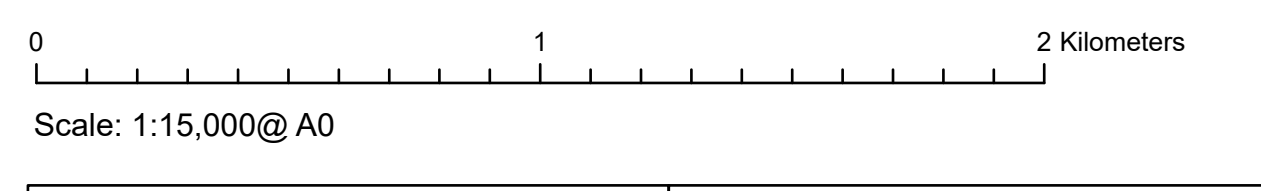
Figure Reference	Page	Description of Changes	Reason for Revision
All Sheets	3-13	Revision D notation added to all plans and sheet number boxes	For presentational clarity
Sheet 10 of 10	13	Plot number 10-138b corrected to 10-183b	Updated due to typo in plot label.

Key

- Order Limits
- Sheet Index
- Freehold to be compulsorily acquired and temporary use of land and in relation to which it is proposed to extinguish easements, servitudes and other private rights
- New rights (including restrictions) to be compulsorily acquired and temporary use of land and in relation to which it is proposed to suspend or extinguish easements, servitudes and other private rights
- Temporary use of land and in relation to which it is proposed to temporarily suspend easements, servitudes and other private rights
- No Rights Sought



Layers: Lrmp, 2023; IPR, 2023
 Base map: Reproduced from Ordnance Survey digital map data © Crown copyright 2023. All rights reserved. License number: 0100031673



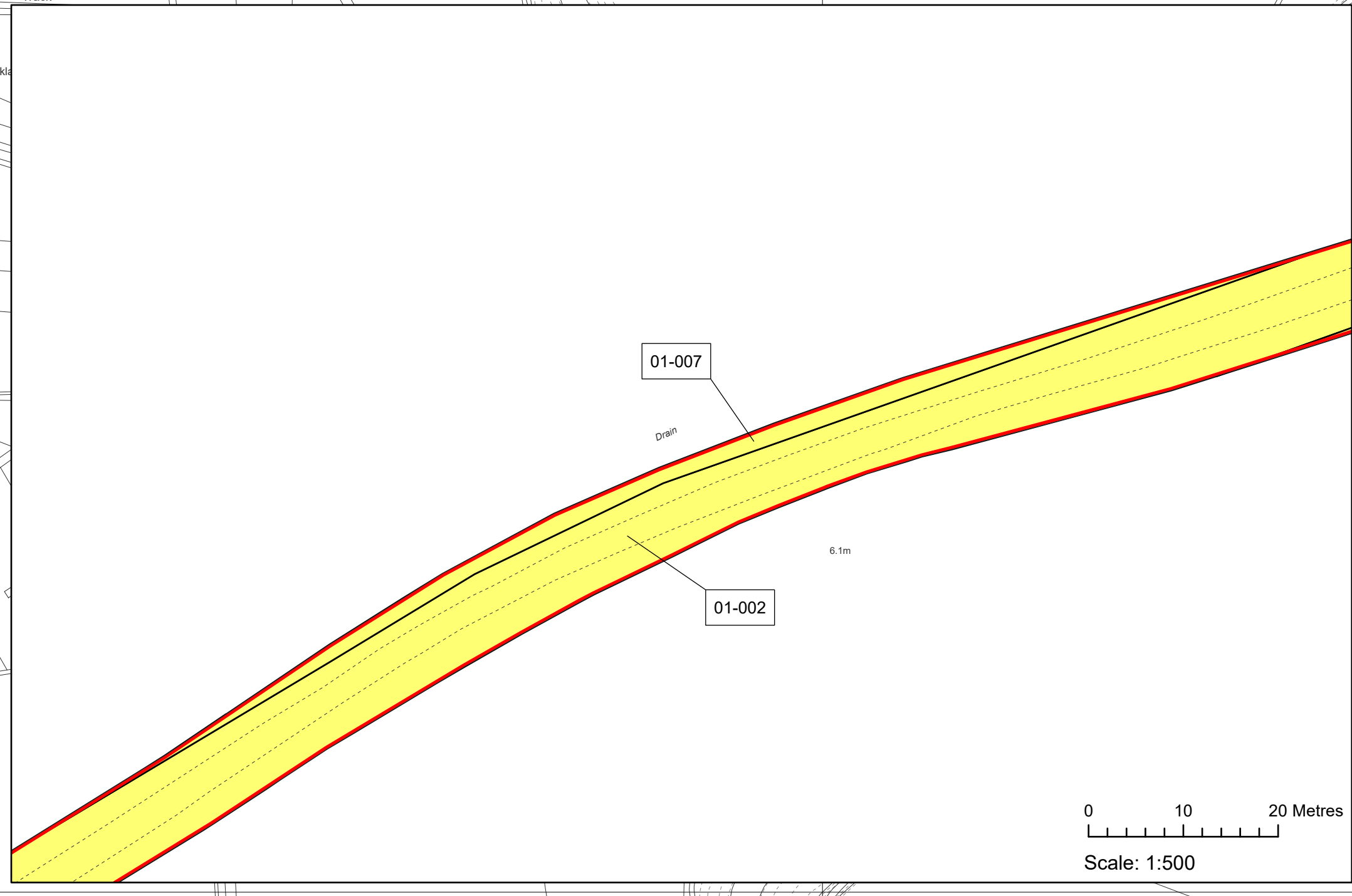
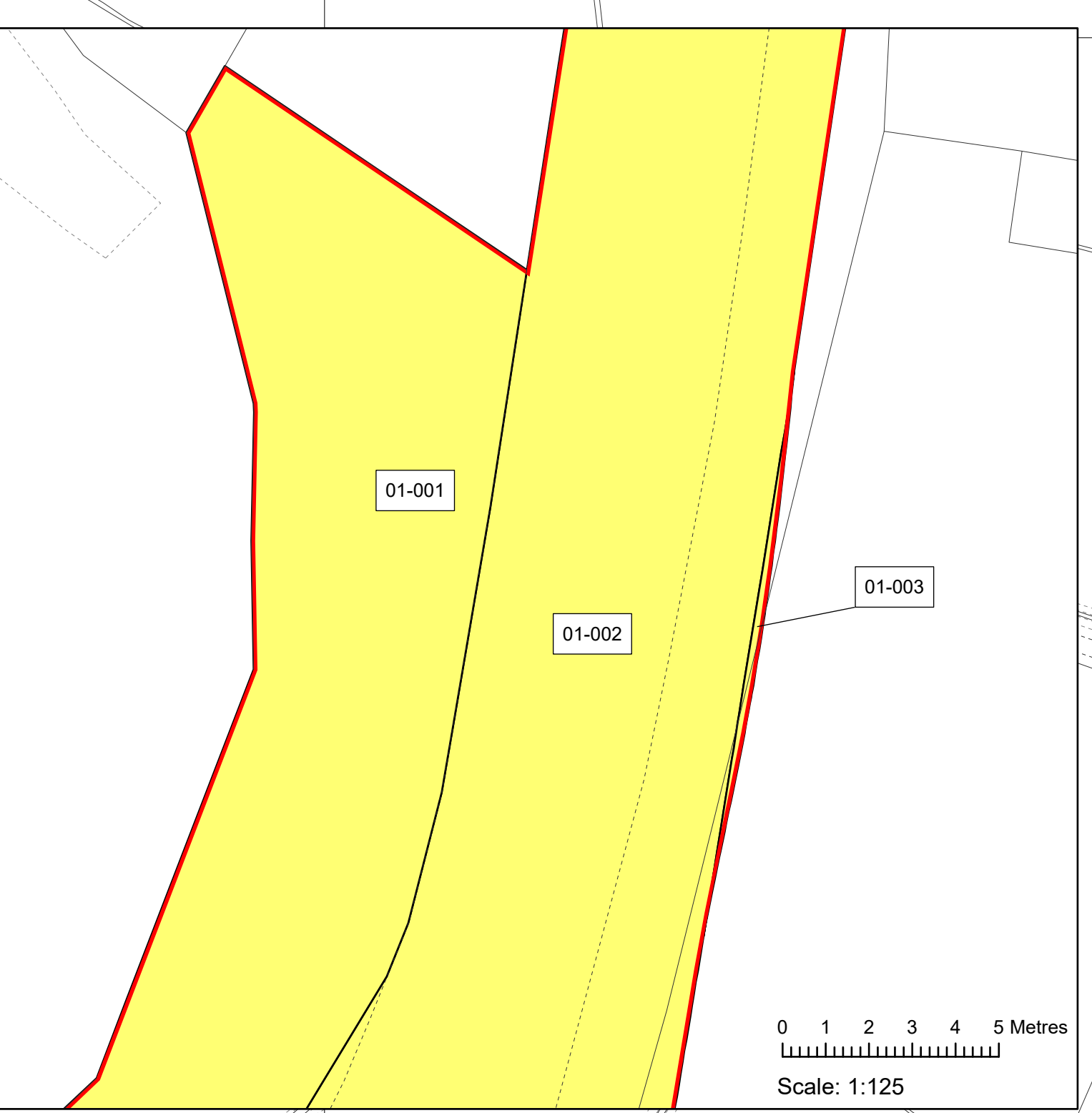
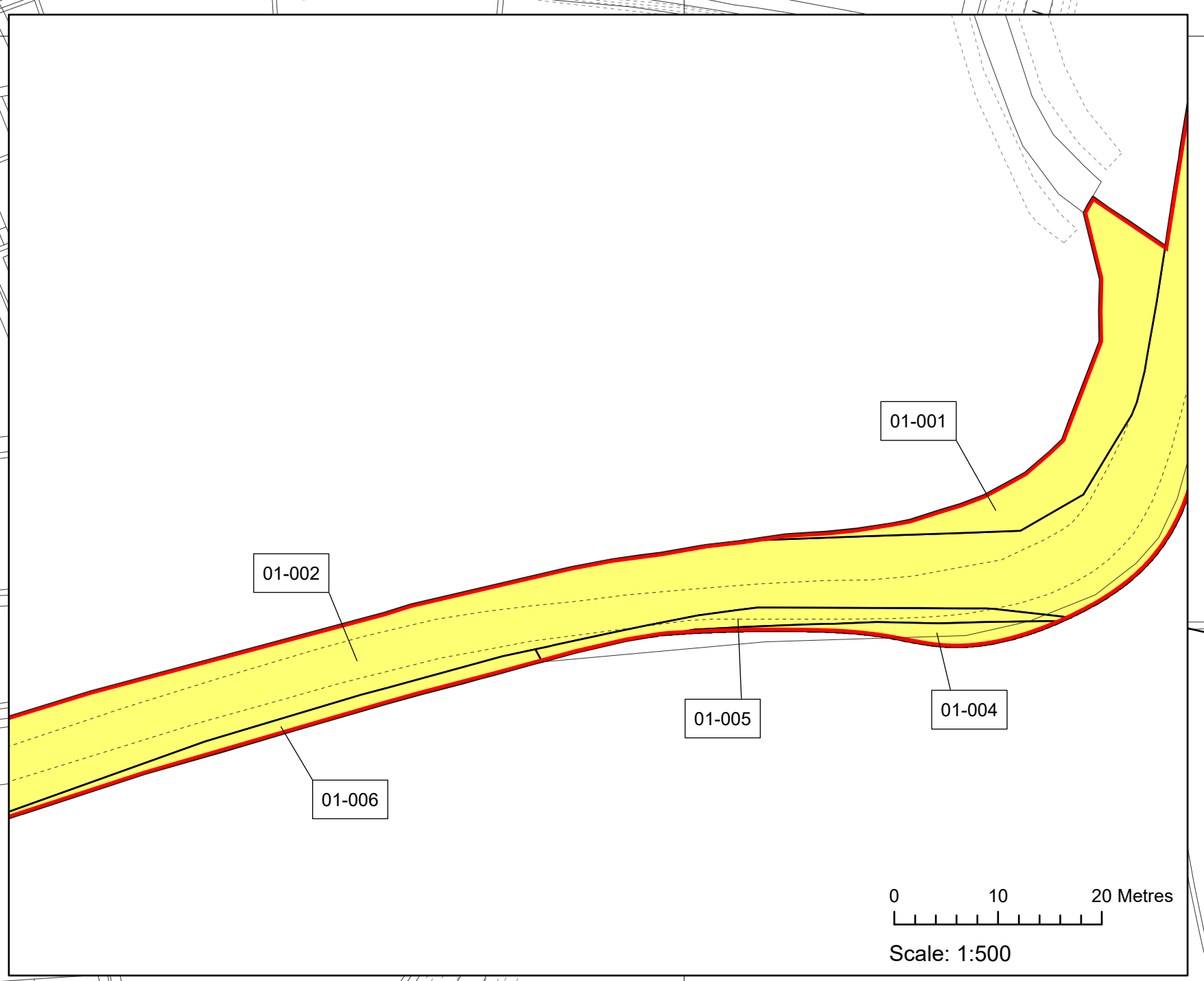
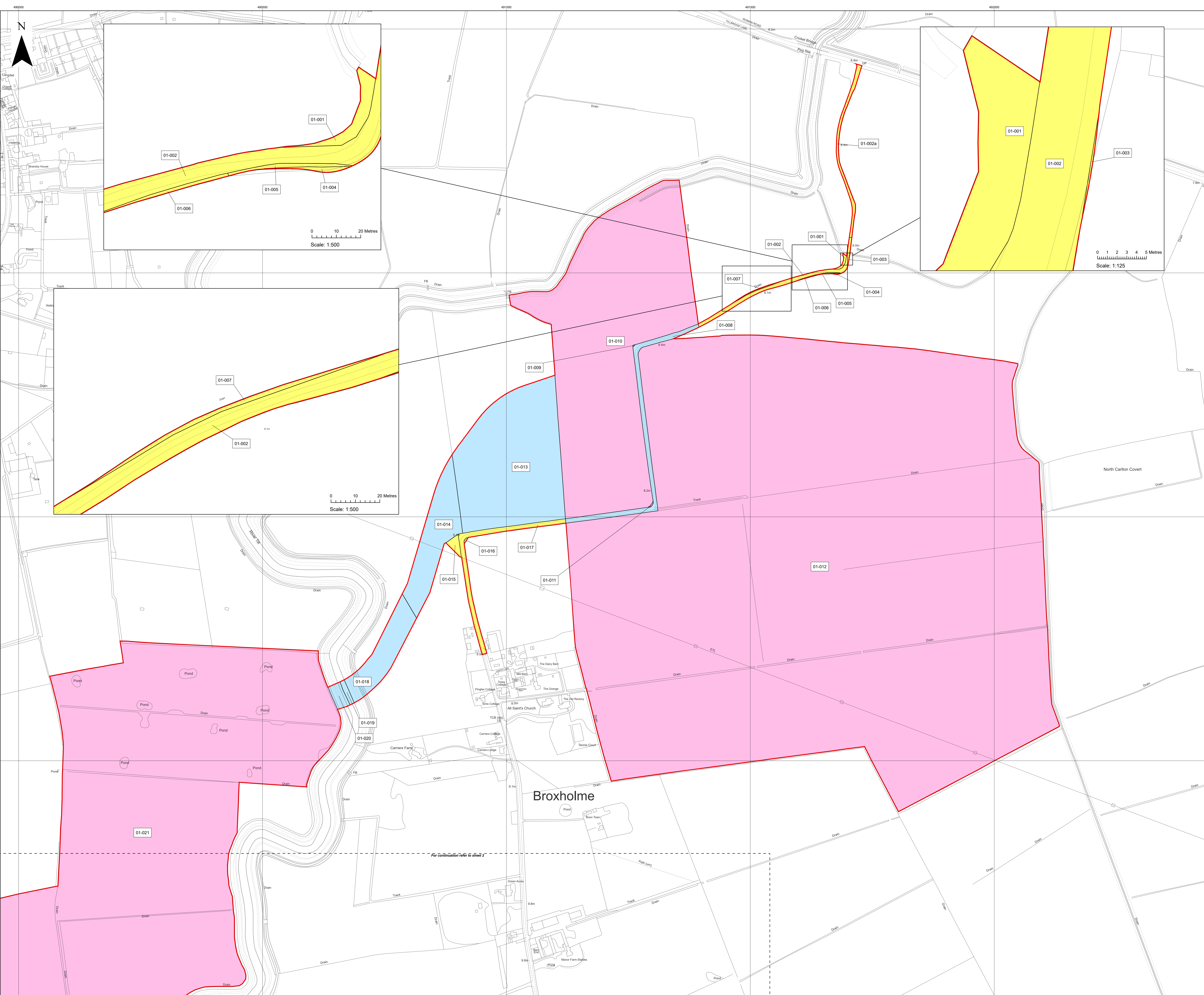
APFP Regulation: 5(2)(i)	Application Doc No. EX6WB2_2_D
Ref: 21004815_LP-00_D	Date: 29/04/2024
Drawn by: AL	Checked by: IM

Land Plans
 Revision D
 Index Sheet

WEST BURTON SOLAR PROJECT

Key

- Order Limits
- Temporary use of land and in relation to which it is proposed to temporarily suspend easements, servitudes and other private rights
01-001; 01-002; 01-002a; 01-003; 01-004; 01-005; 01-006; 01-007; 01-015; 01-016; 01-017
- Freehold to be compulsorily acquired and temporary use of land and in relation to which it is proposed to extinguish easements, servitudes and other private rights
01-009; 01-010; 01-011; 01-012; 01-021
- New rights (including restrictions) to be compulsorily acquired and temporary use of land and in relation to which it is proposed to suspend or extinguish easements, servitudes and other private rights
01-008; 01-013; 01-014; 01-018; 01-019; 01-020



Layers: Linfo, 2023; KIP, 2023
Base map: Reproduced from Ordnance Survey digital map data © Crown copyright 2023. All rights reserved. License number 0100031673

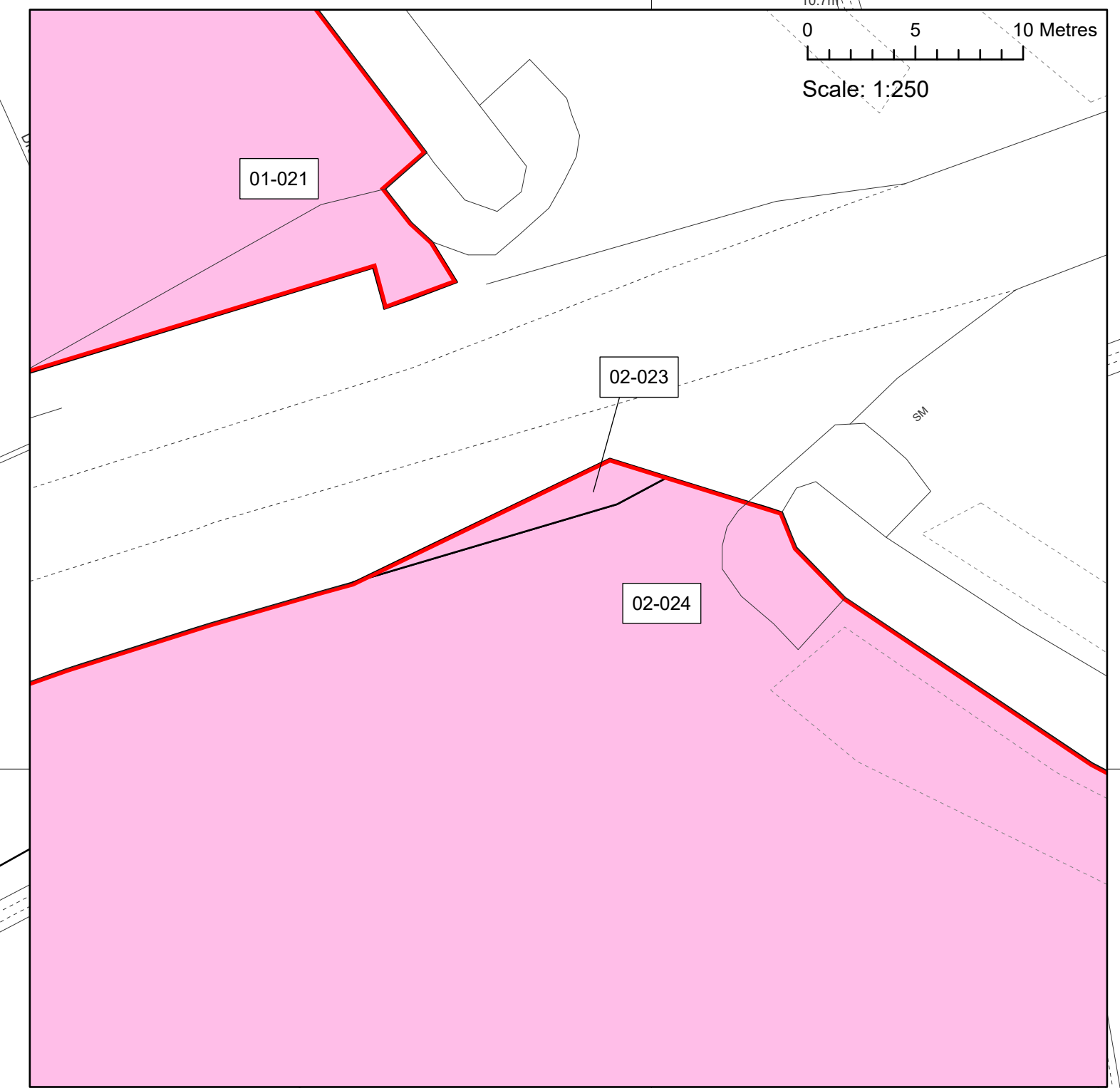
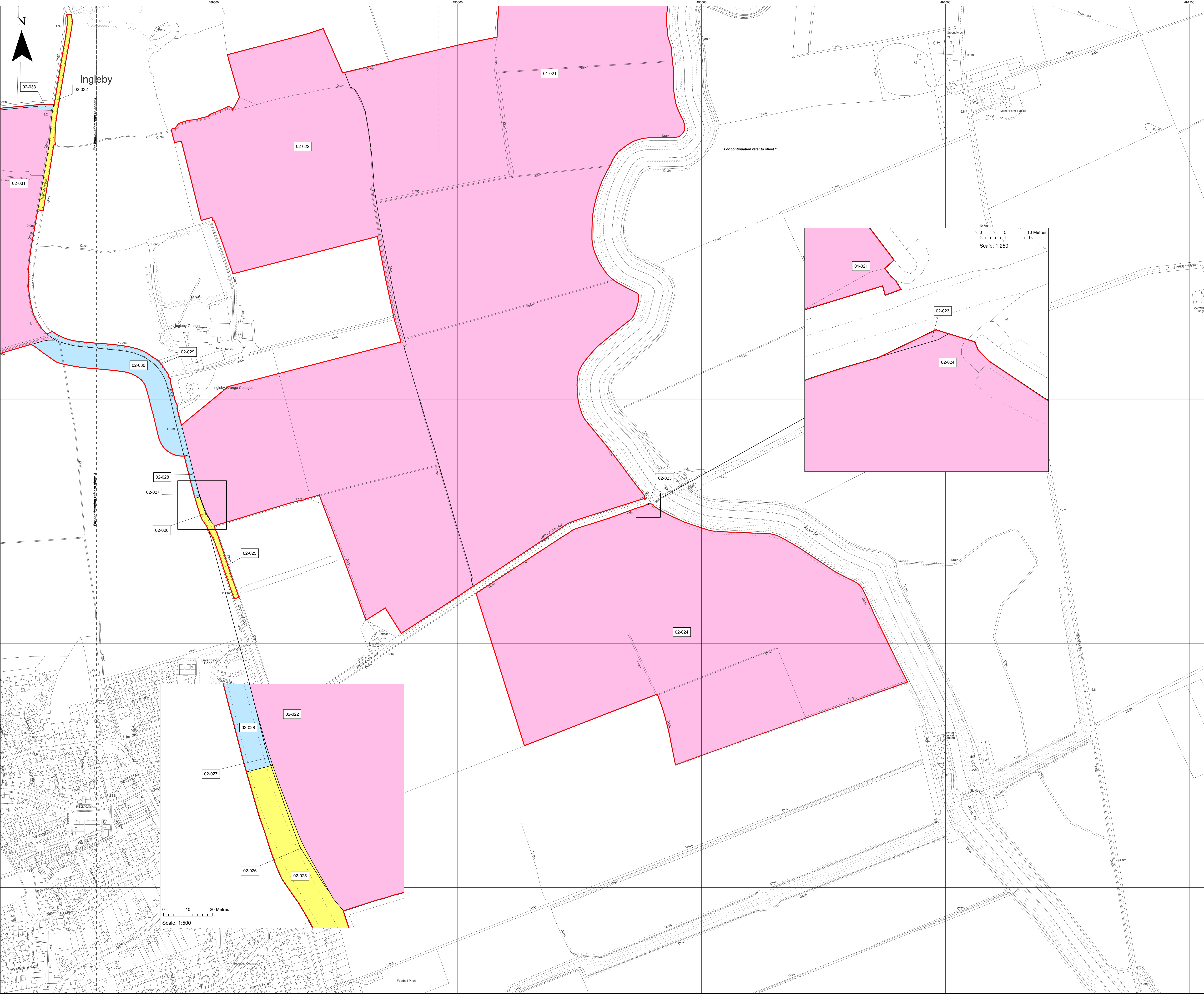
0 100 200 Metres
Scale: 1:2,500@A0

APFP Regulation: 5(2)(i)	Application Doc No. EX6WB2_2_D
Ref: 21004815_LP-01_D	Date: 29/04/2024
Drawn by: AL	Checked by: IM

Land Plans
Sheet 1 of 10
Revision D

WEST BURTON SOLAR PROJECT

- Key**
- Order Limits
 - Temporary use of land and in relation to which it is proposed to temporarily suspend easements, servitudes and other private rights
 - 02-025; 02-026; 02-032
 - Freehold to be compulsorily acquired and temporary use of land and in relation to which it is proposed to extinguish easements, servitudes and other private rights
 - 01-021; 02-022; 02-023; 02-024; 02-031
 - New rights (including restrictions) to be compulsorily acquired and temporary use of land and in relation to which it is proposed to suspend or extinguish easements, servitudes and other private rights
 - 02-027; 02-028; 02-029; 02-030; 02-033



Layers: Linfo, 2023; IPI, 2023
Base map: Reproduced from Ordnance Survey digital map data © Crown copyright 2023. All rights reserved. License number 0100031673

0 100 200 Metres
Scale: 1:2,500@A0

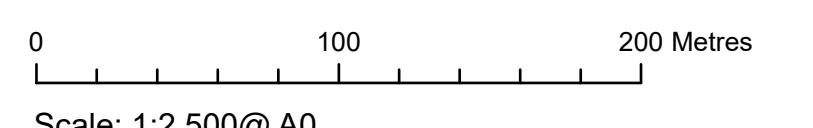
APFP Regulation: 5(2)(i)	Application Doc No. EX6WB2_2_D
Ref: 21004815_LP-02_D	Date: 29/04/2024
Drawn by: AL	Checked by: IM

Land Plans
Sheet 2 of 10
Revision D

WEST BURTON SOLAR PROJECT

- Key**
- Order Limits
 - Temporary use of land and in relation to which it is proposed to temporarily suspend easements, servitudes and other private rights
 - 02-032
Freehold to be compulsorily acquired and temporary use of land and in relation to which it is proposed to extinguish easements, servitudes and other private rights
 - 02-031; 03-034; 03-035; 03-036; 03-037
New rights (including restrictions) to be compulsorily acquired and temporary use of land and in relation to which it is proposed to suspend or extinguish easements, servitudes and other private rights
 - 02-029; 02-030; 02-033

Layers: Ltrimg, 2023; KIP, 2023
Base map: Reproduced from Ordnance Survey digital map data © Crown copyright 2023. All rights reserved. License number 0100031673

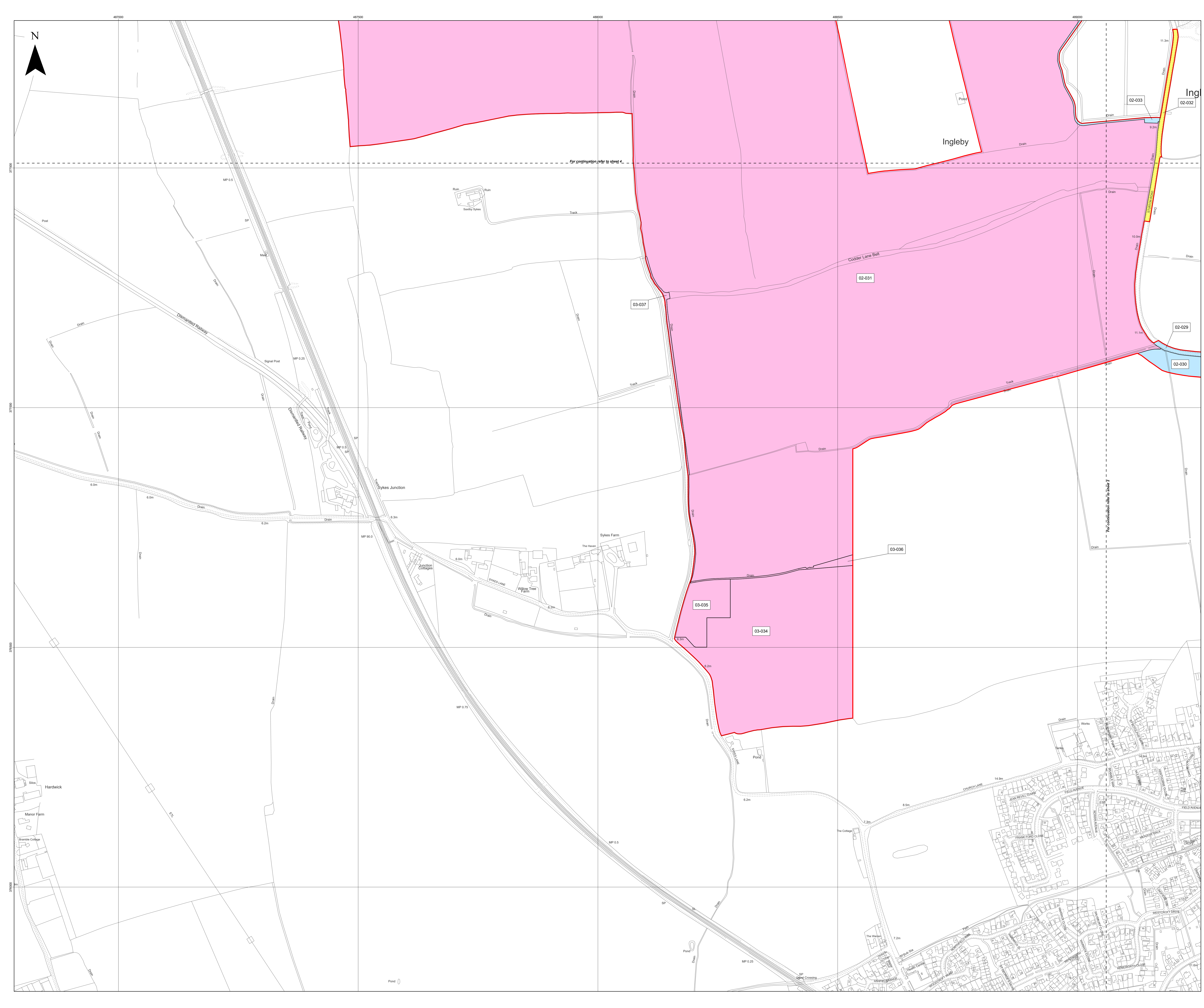


Scale: 1:2,500@A0

APFP Regulation: 5(2)(i)	Application Doc No. EX6WB2_2_D
Ref: 21004815_LP-03_D	Date: 29/04/2024
Drawn by: AL	Checked by: IM

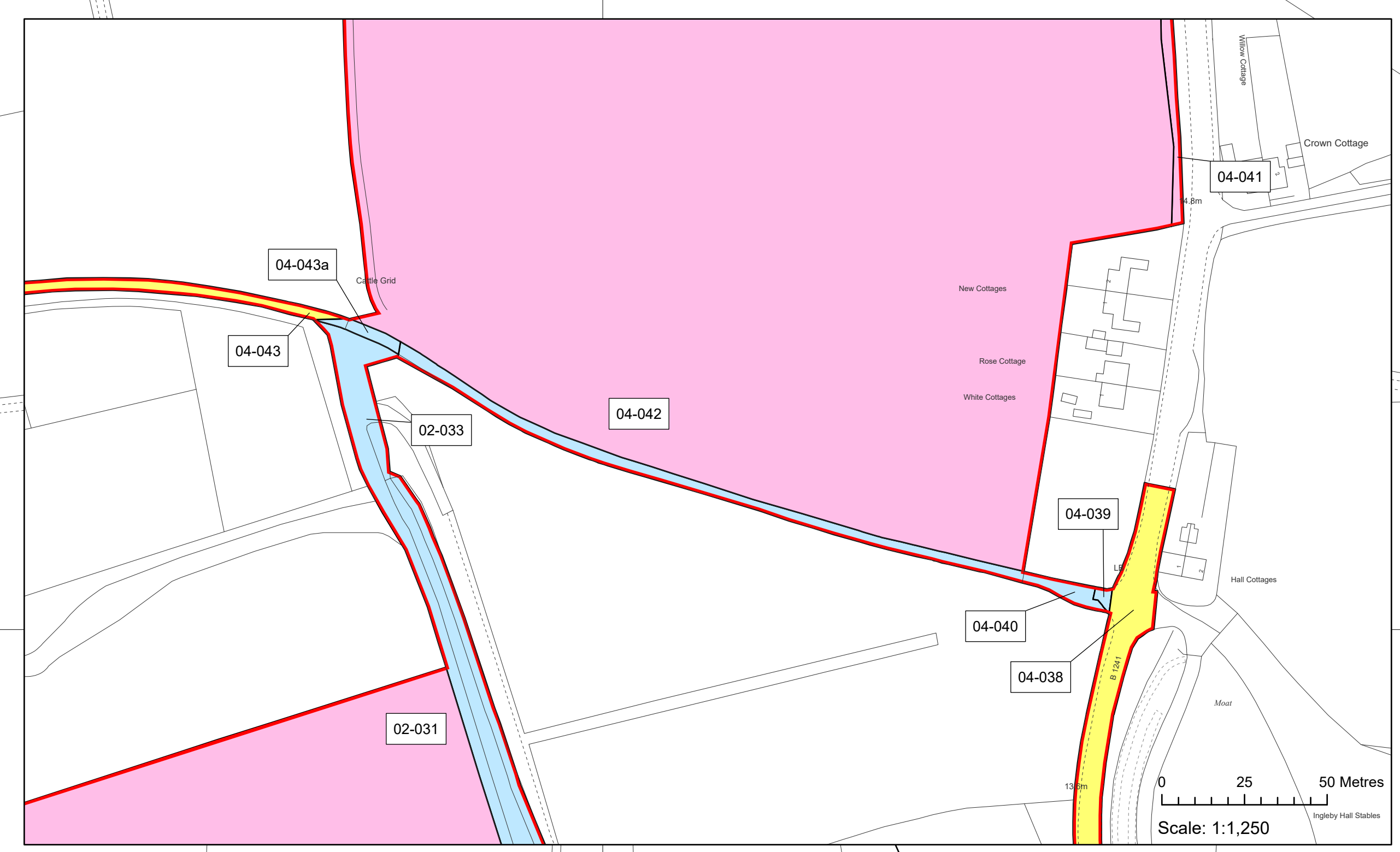
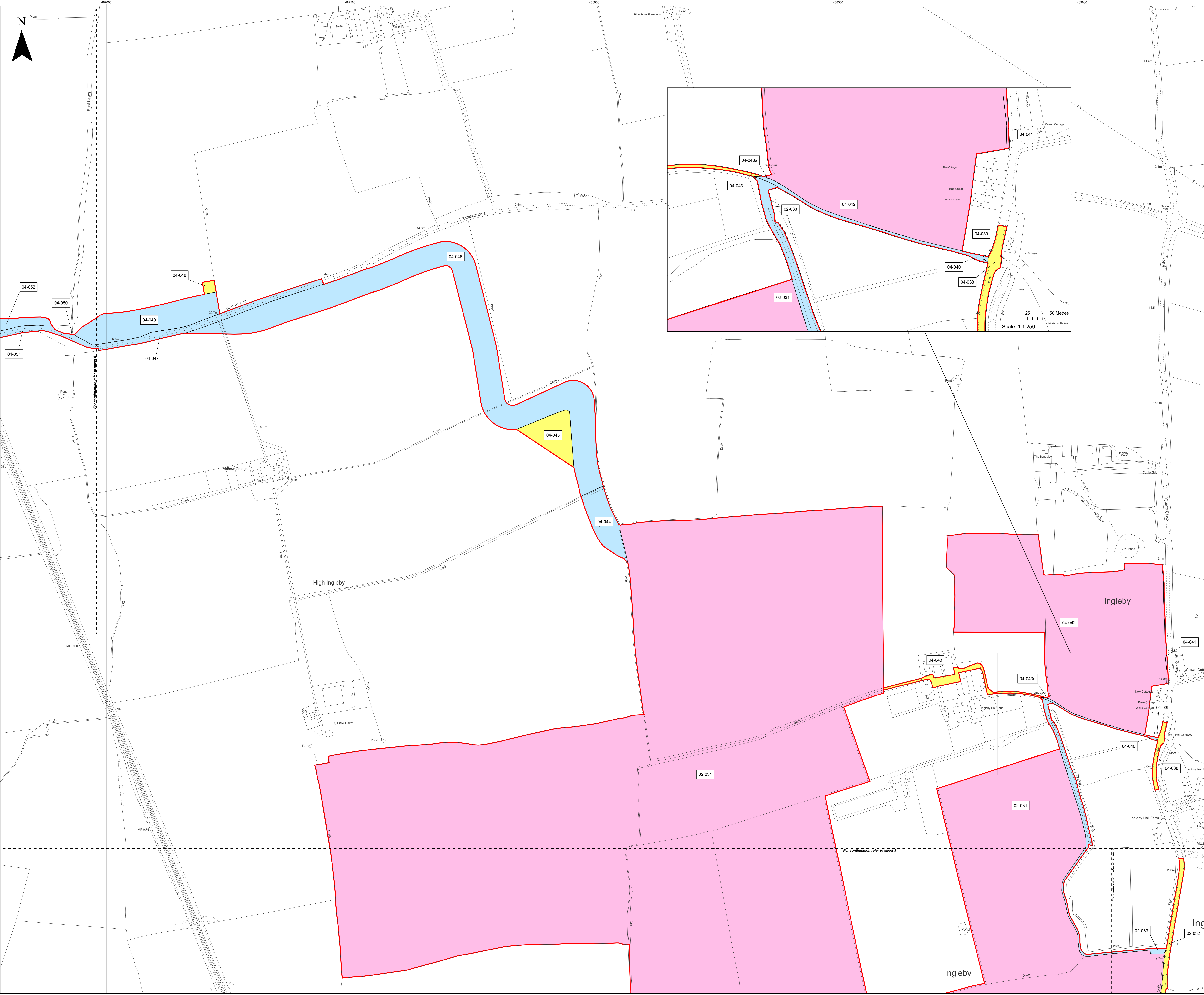
Land Plans
Sheet 3 of 10
Revision D

WEST BURTON SOLAR PROJECT



Key

- Order Limits
- Temporary use of land and in relation to which it is proposed to temporarily suspend easements, servitudes and other private rights
02-032; 04-038; 04-043; 04-045; 04-048
- Freehold to be compulsorily acquired and temporary use of land and in relation to which it is proposed to extinguish easements, servitudes and other private rights
02-031; 04-041; 04-042
- New rights (including restrictions) to be compulsorily acquired and temporary use of land and in relation to which it is proposed to suspend or extinguish easements, servitudes and other private rights
02-033; 04-039; 04-040; 04-043a; 04-044; 04-046; 04-047; 04-049; 04-050; 04-051; 04-052



Layers: Linfo, 2023; KIP, 2023
Base map: Reproduced from Ordnance Survey digital map data © Crown copyright 2023. All rights reserved. License number 0100031673

0 100 200 Metres
Scale: 1:2,500@ A0

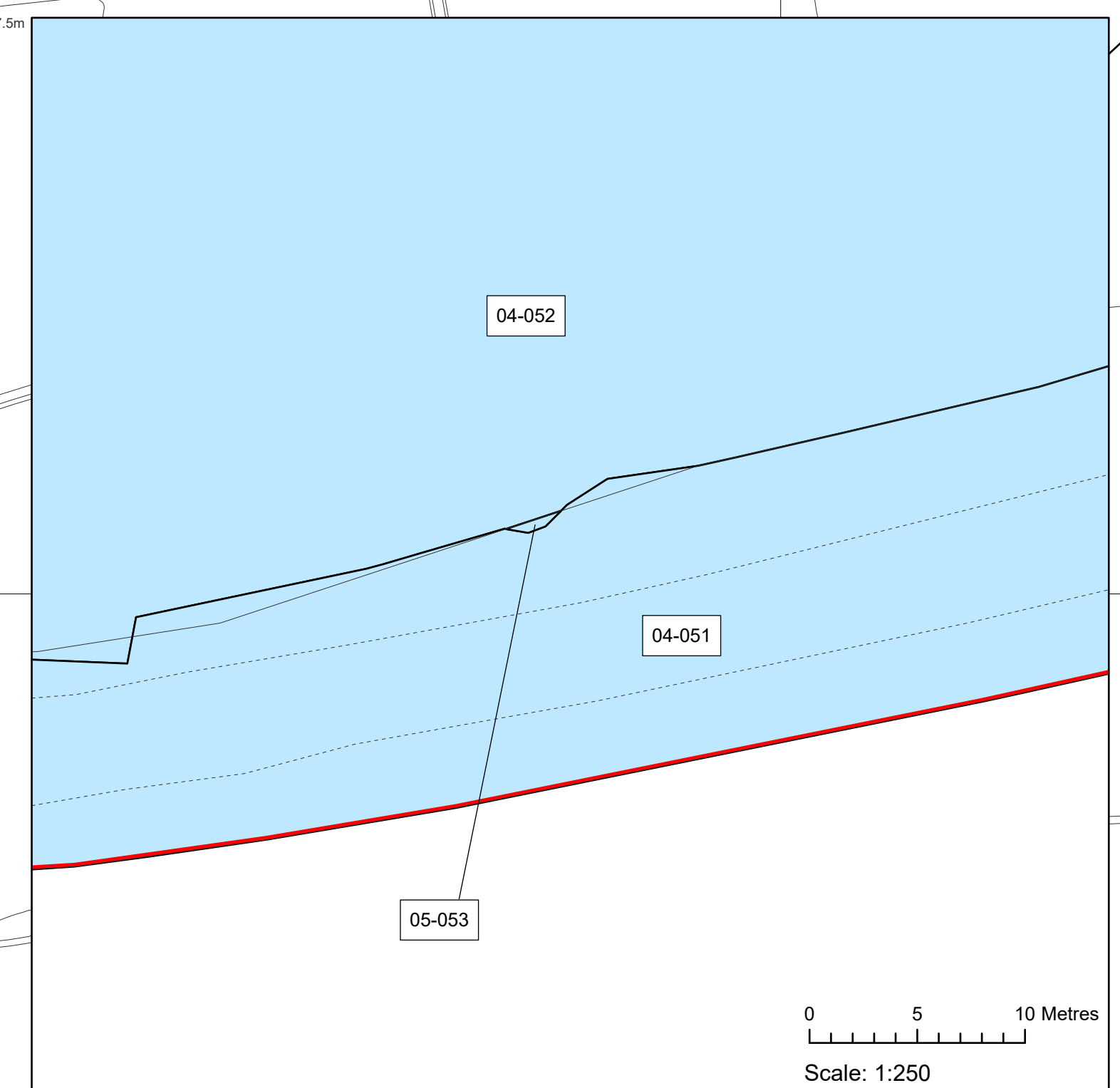
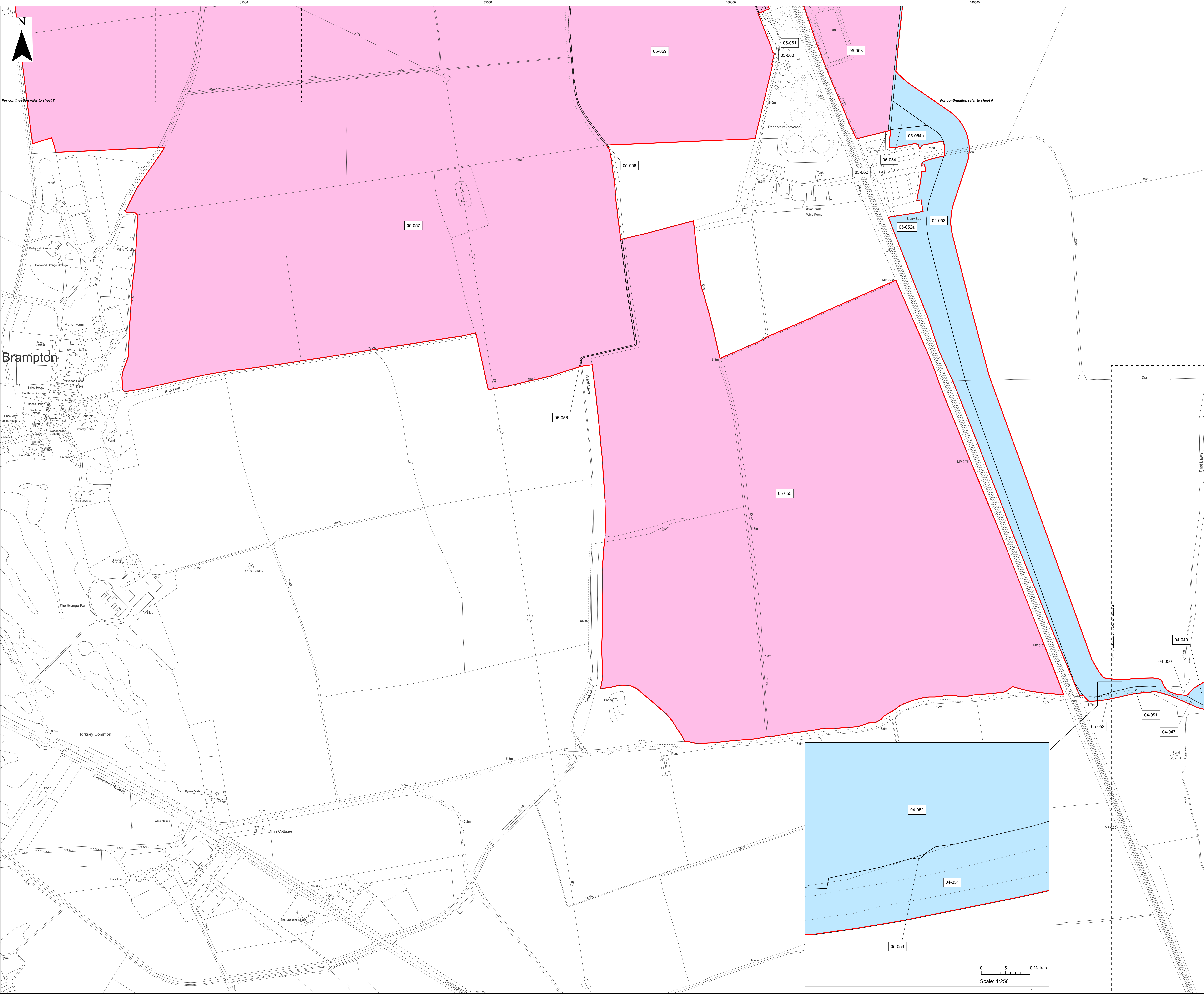
APFP Regulation: 5(2)(i)	Application Doc No. EX6WB2.2_D
Ref: 21004815_LP-04_D	Date: 29/04/2024
Drawn by: AL	Checked by: IM

Land Plans
Sheet 4 of 10
Revision D

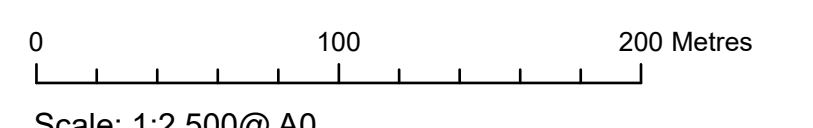
WEST BURTON SOLAR PROJECT

Key

- Order Limits
- Freehold to be compulsorily acquired and temporary use of land and in relation to which it is proposed to extinguish easements, servitudes and other private rights
- 05-055; 05-056; 05-057; 05-058; 05-059; 05-060; 05-061; 05-063
- New rights (including restrictions) to be compulsorily acquired and temporary use of land and in relation to which it is proposed to suspend or extinguish easements, servitudes and other private rights
- 04-047; 04-049; 04-050; 04-051; 04-052; 05-052a; 05-054; 05-054a; 05-053; 05-062



Layers: Lrplm, 2023; RPL, 2023
 Base map: Reproduced from Ordnance Survey digital map data © Crown copyright 2023. All rights reserved. License number 0100031673



Scale: 1:2,500@ A0

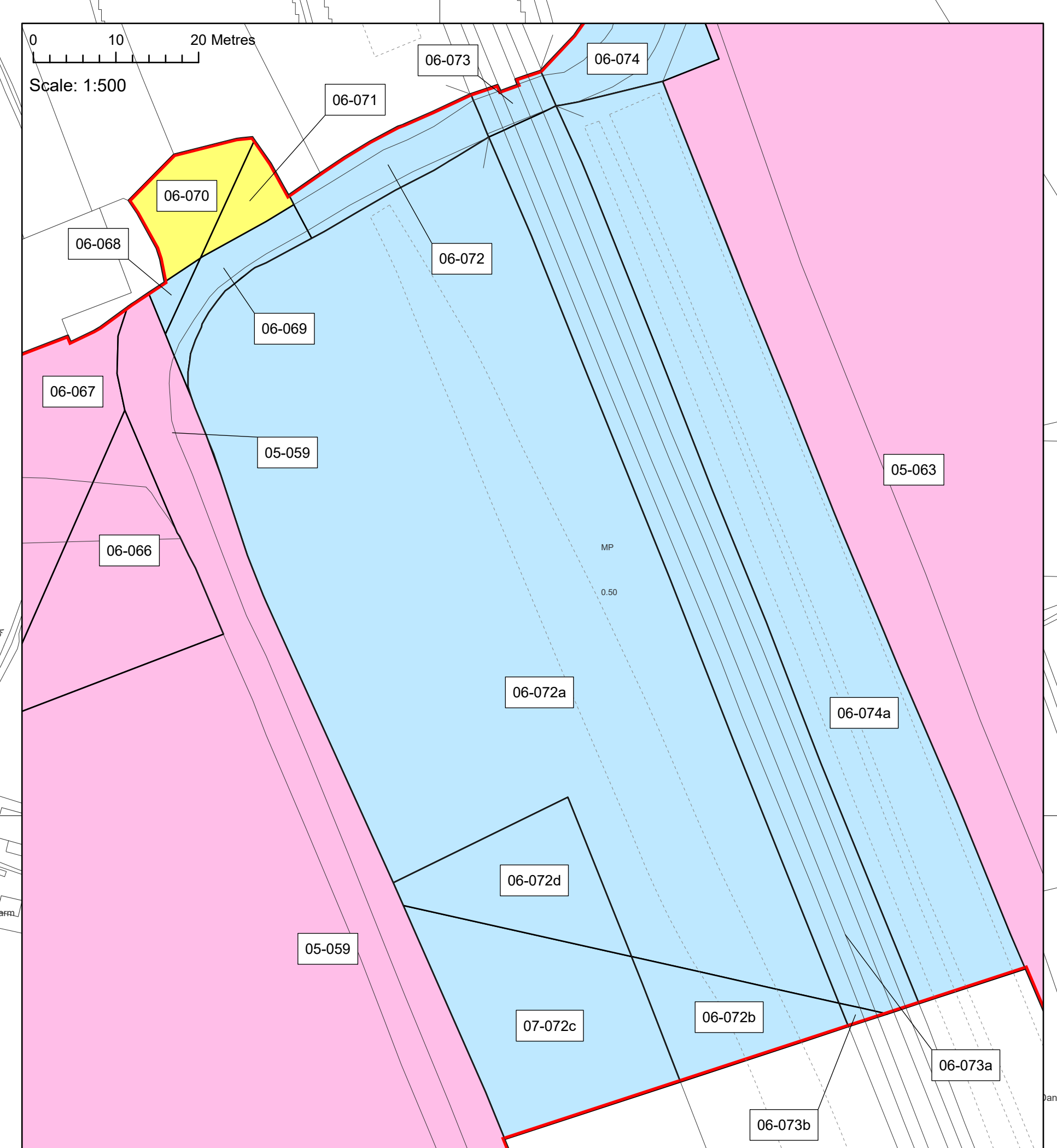
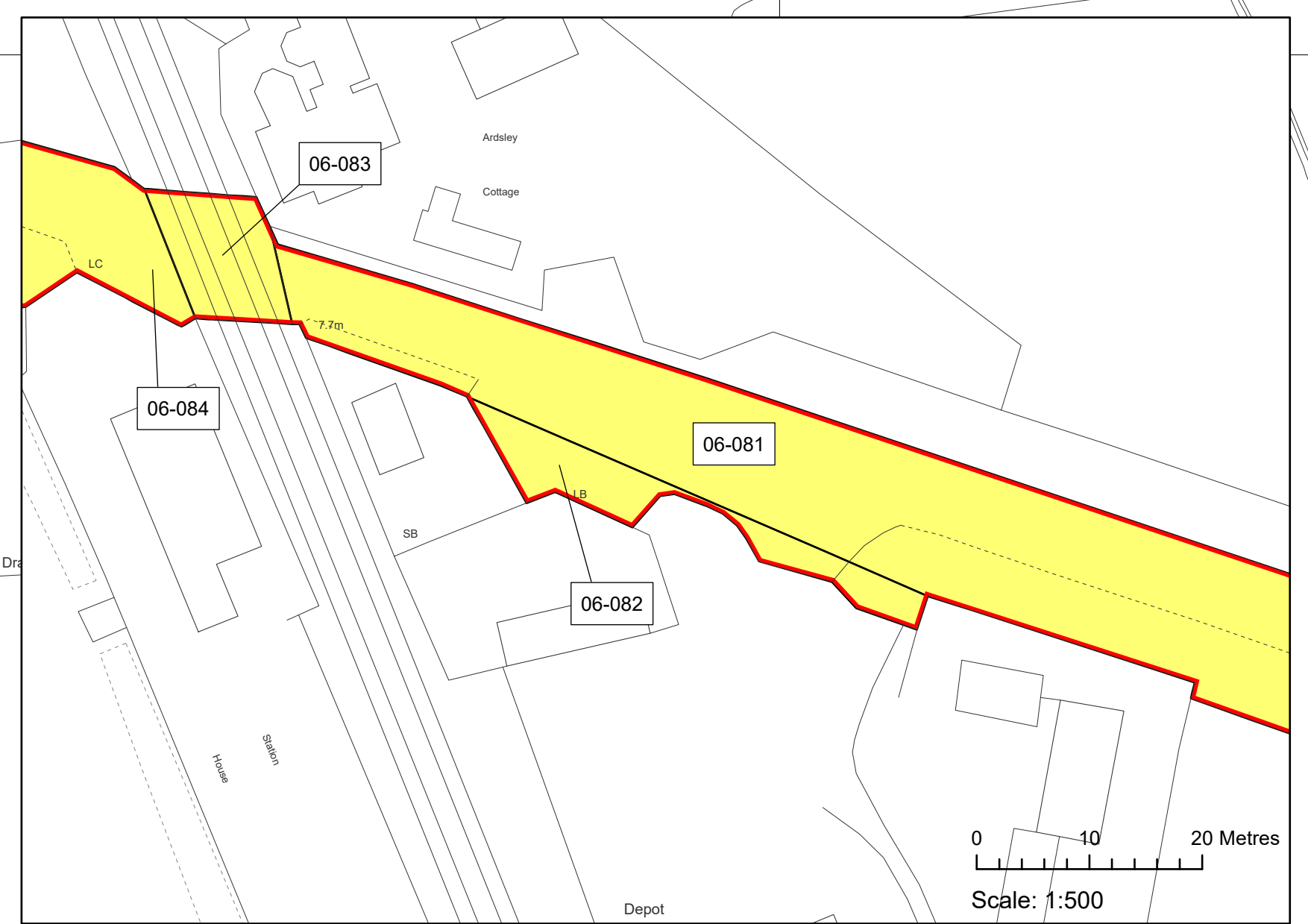
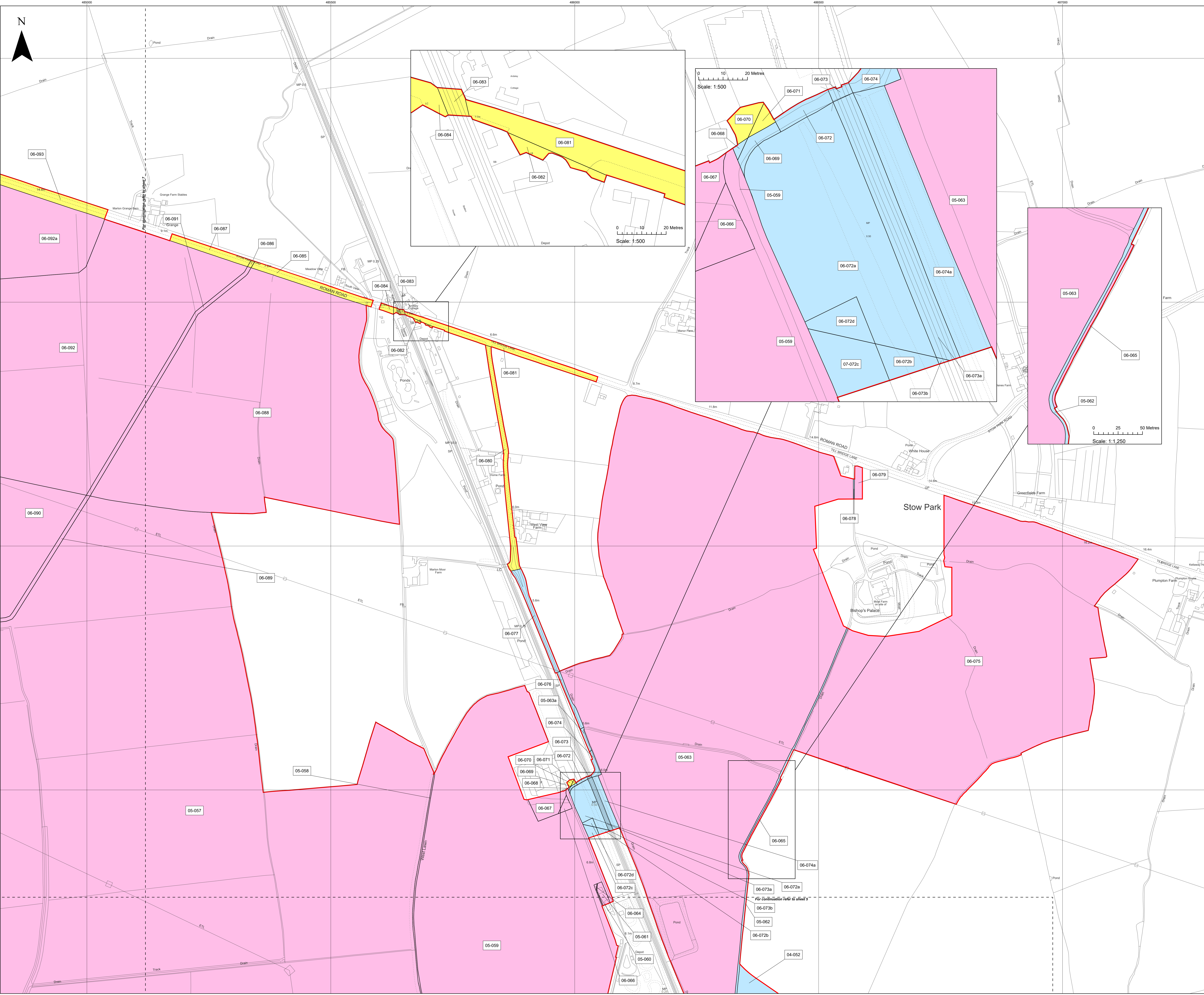
APFP Regulation: 5(2)(i)	Application Doc No. EX6WB2_2_D
Ref: 21004815_LP-05_D	Date: 29/04/2024
Drawn by: AL	Checked by: IM

Land Plans
 Sheet 5 of 10
 Revision D

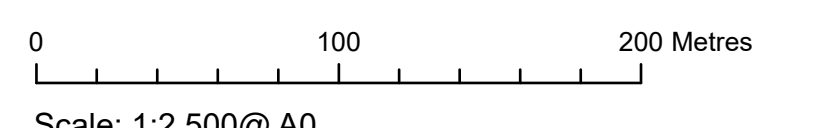
WEST BURTON SOLAR PROJECT

Key

- Order Limits
- Temporary use of land and in relation to which it is proposed to temporarily suspend easements, servitudes and other private rights
06-070; 06-071; 06-080; 06-081; 06-082; 06-083; 06-084; 06-085; 06-086; 06-087; 06-093
- Freehold to be compulsorily acquired and temporary use of land and in relation to which it is proposed to extinguish easements, servitudes and other private rights
05-057; 05-058; 05-059; 05-060; 05-061; 05-063; 06-064; 06-065; 06-066; 06-067; 06-075; 06-079; 06-088; 06-089; 06-090; 06-091; 06-092; 06-092a
- New rights (including restrictions) to be compulsorily acquired and temporary use of land and in relation to which it is proposed to suspend or extinguish easements, servitudes and other private rights
04-052; 05-062; 05-063a; 06-068; 06-069; 06-072; 06-072a; 06-072b; 06-072c; 06-072d; 06-073; 06-073a; 06-073b; 06-073c; 06-074; 06-074a; 06-074b; 06-076; 06-077; 06-078



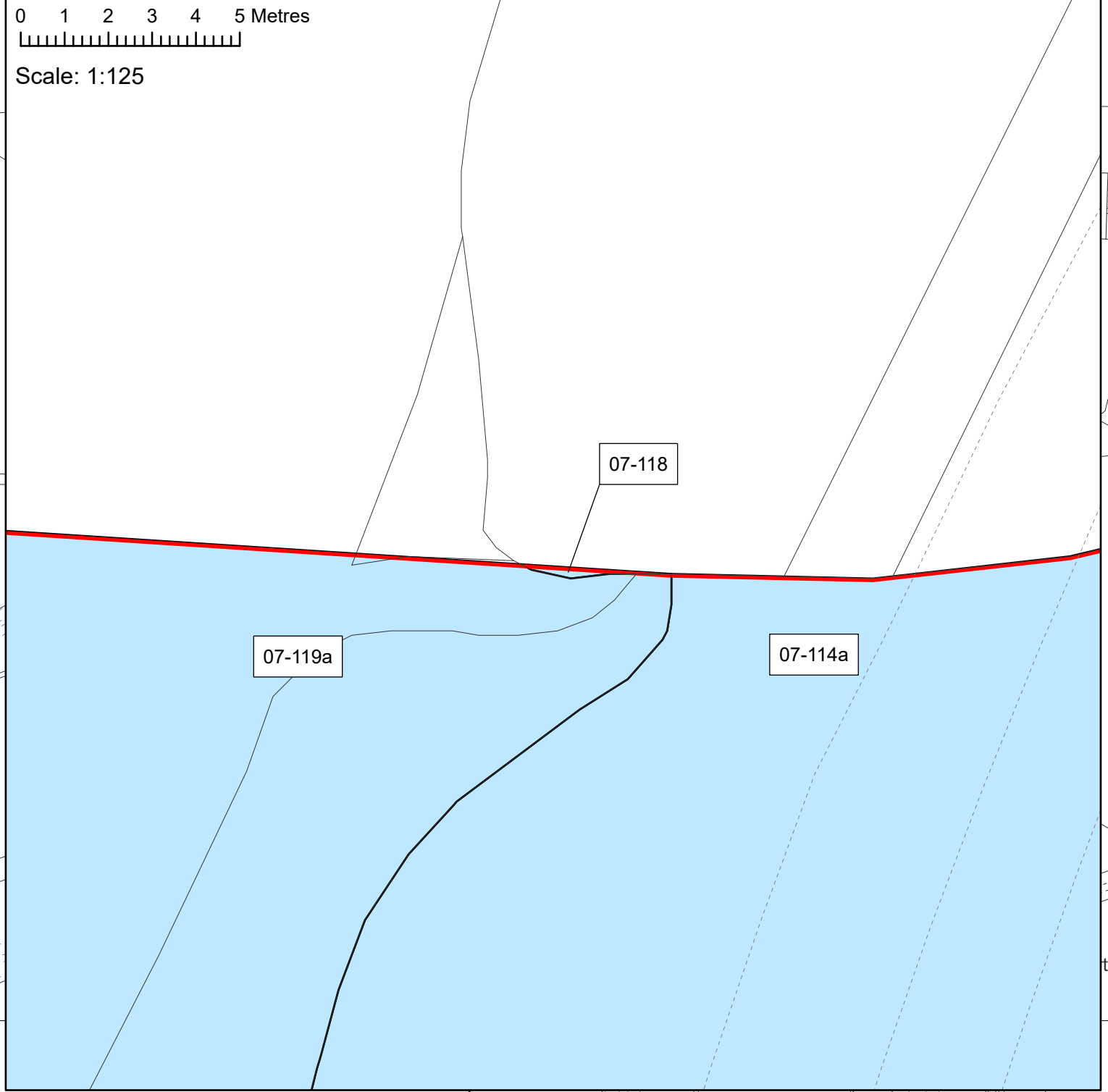
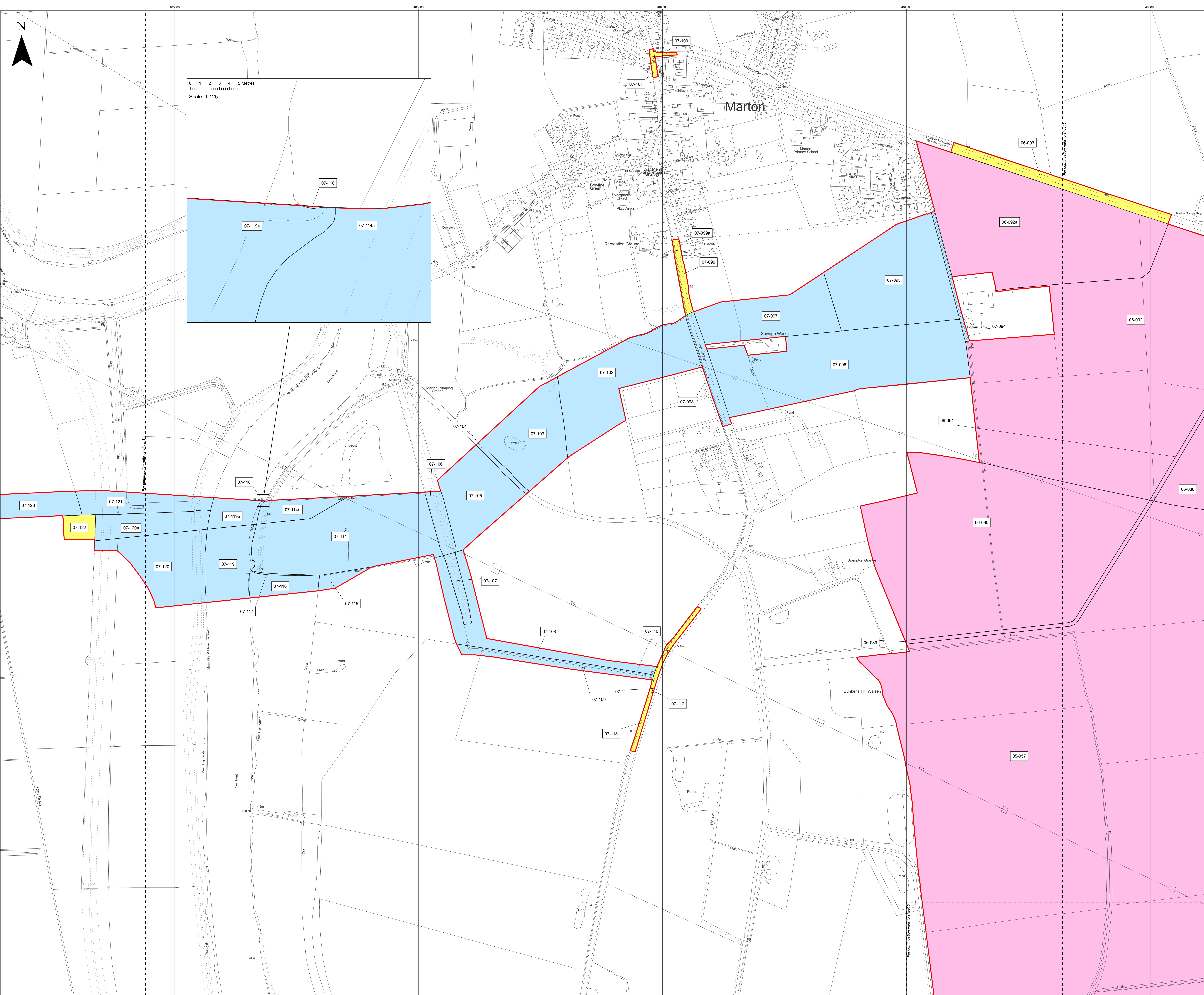
Layers: Limgm, 2023; RPI, 2023
Base map: Reproduced from Ordnance Survey digital map data © Crown copyright 2023. All rights reserved. License number 0100031673



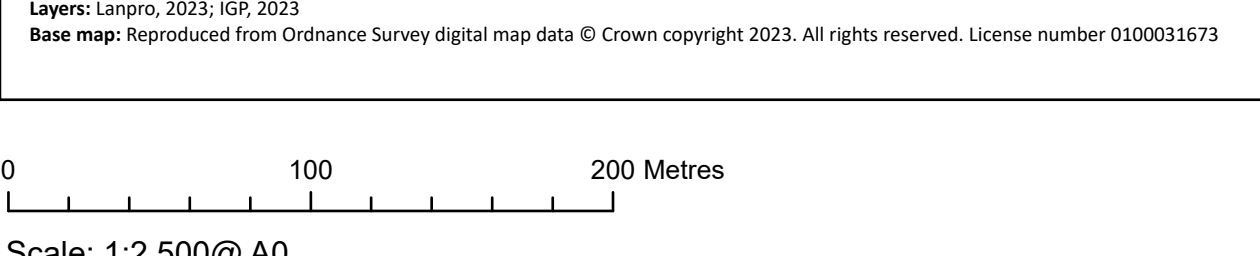
APFP Regulation: 5(2)(i)	Application Doc No. EX6WB2_2_D
Ref: 21004815_LP-06_D	Date: 29/04/2024
Drawn by: AL	Checked by: IM

Land Plans
Sheet 6 of 10
Revision D

WEST BURTON SOLAR PROJECT



- Key**
- Order Limits
 - Temporary use of land and in relation to which it is proposed to temporarily suspend easements, servitudes and other private rights
06-093; 07-099; 07-099a; 07-100; 07-101; 07-110; 07-111; 07-112; 07-113; 07-122
 - Freehold to be compulsorily acquired and temporary use of land and in relation to which it is proposed to extinguish easements, servitudes and other private rights
05-057; 06-088; 06-089; 06-090; 06-091; 06-092; 06-092a
 - New rights (including restrictions) to be compulsorily acquired and temporary use of land and in relation which it is proposed to suspend or extinguish easements, servitudes and other private rights
07-094; 07-095; 07-096; 07-097; 07-098; 07-102; 07-103; 07-104; 07-105; 07-106; 07-107; 07-108; 07-109; 07-114; 07-114a; 07-115; 07-116; 07-117; 07-118; 07-119; 07-119a; 07-120; 07-120a; 07-121; 07-123



APFP Regulation: 5(2)(i)	Application Doc No. EX6WB2_2_D
Ref: 21004815_LP-07_D	Date: 29/04/2024
Drawn by: AL	Checked by: IM

Land Plans
Sheet 7 of 10
Revision D

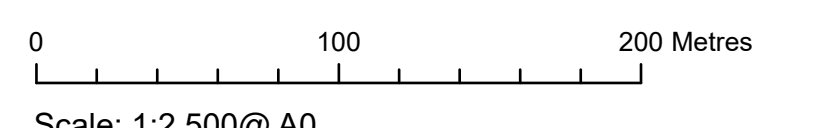
WEST BURTON SOLAR PROJECT

Layers: Linfo, 2023; KIP, 2023
Base map: Reproduced from Ordnance Survey digital map data © Crown copyright 2023. All rights reserved. License number 0100031673

Key

- Order Limits
- Temporary use of land and in relation to which it is proposed to temporarily suspend easements, servitudes and other private rights
- 07-122; 08-129; 08-131; 08-132; 08-141; 08-142; 08-143; 08-144; 08-145; 08-146; 08-147; 08-148; 08-149; 08-150; 08-155; 08-157
- New rights (including restrictions) to be compulsorily acquired and temporary use of land and in relation which it is proposed to suspend or extinguish easements, servitudes and other private rights
- 07-120; 07-120a; 07-121; 07-123; 08-124; 08-125; 08-126; 08-127; 08-128; 08-130; 08-133; 08-134; 08-135; 08-136; 08-137; 08-138; 08-139; 08-140; 08-151; 08-152; 08-153; 08-154; 08-156; 08-158; 08-159; 08-160

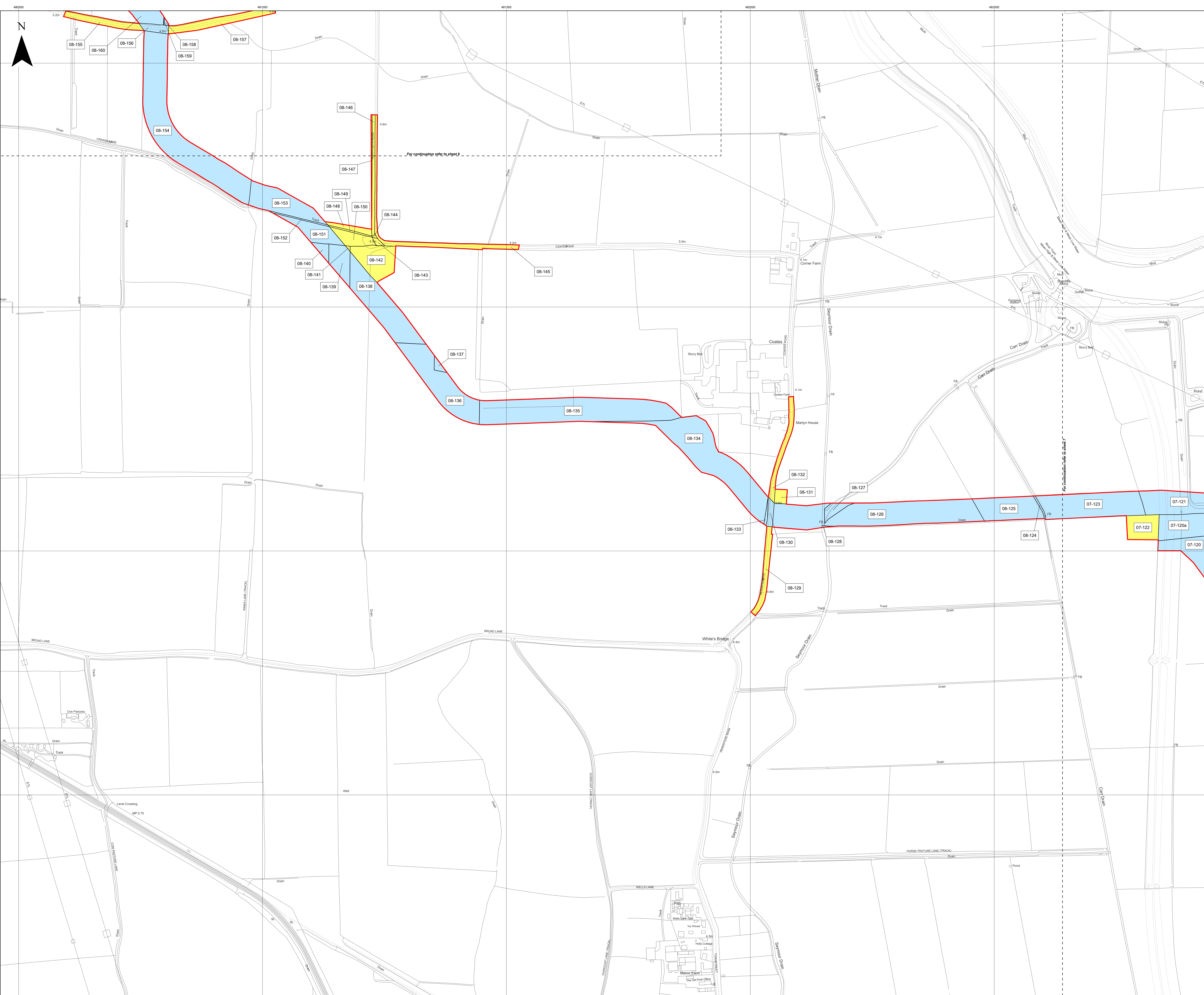
Layers: Linfo, 2023; IPI, 2023
Base map: Reproduced from Ordnance Survey digital map data © Crown copyright 2023. All rights reserved. License number 0100031673

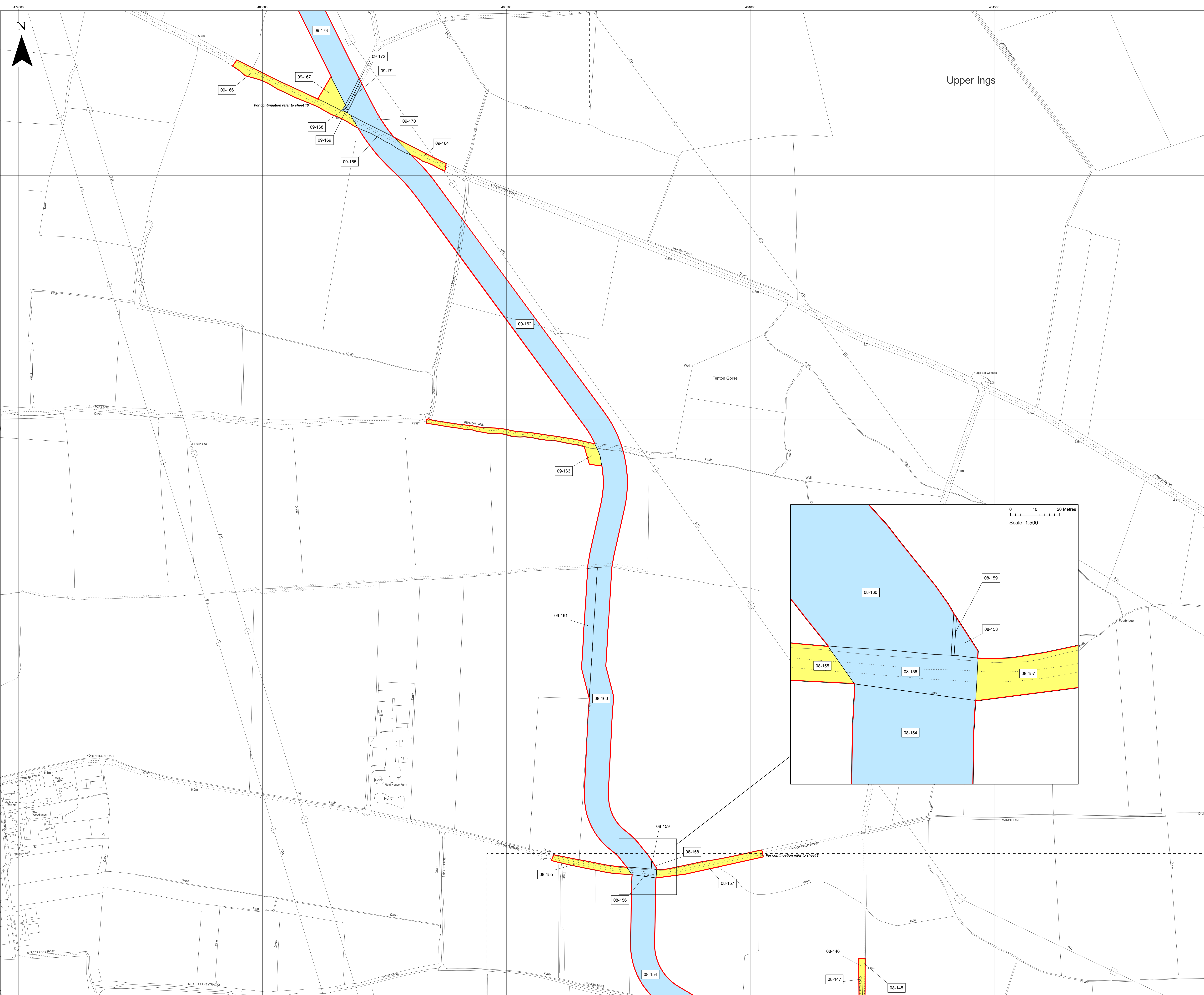


APFP Regulation: 5(2)(i)	Application Doc No. EX6WB2_2_D
Ref: 21004815_LP-08_D	Date: 29/04/2024
Drawn by: AL	Checked by: IM

Land Plans
Sheet 8 of 10
Revision D

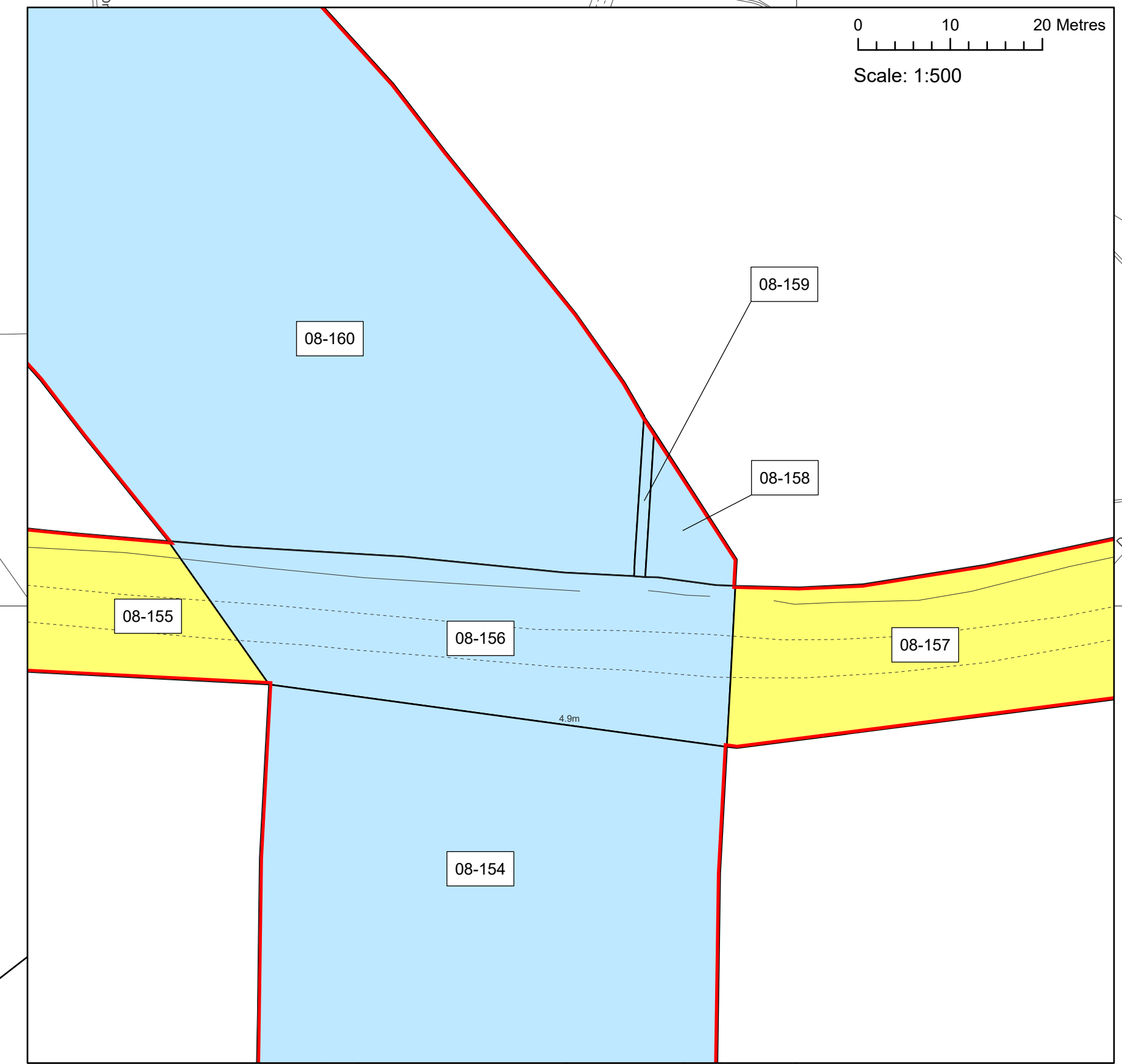
WEST BURTON SOLAR PROJECT





Key

- Order Limits
- Temporary use of land and in relation to which it is proposed to temporarily suspend easements, servitudes and other private rights
08-145; 08-146; 08-147; 08-155; 08-157; 09-163; 09-164; 09-166; 09-167
- New rights (including restrictions) to be compulsorily acquired and temporary use of land and in relation to which it is proposed to suspend or extinguish easements, servitudes and other private rights
08-154; 08-156; 08-158; 08-159; 08-160; 09-161; 09-162; 09-165; 09-168; 09-169; 09-170; 09-171; 09-172; 09-173



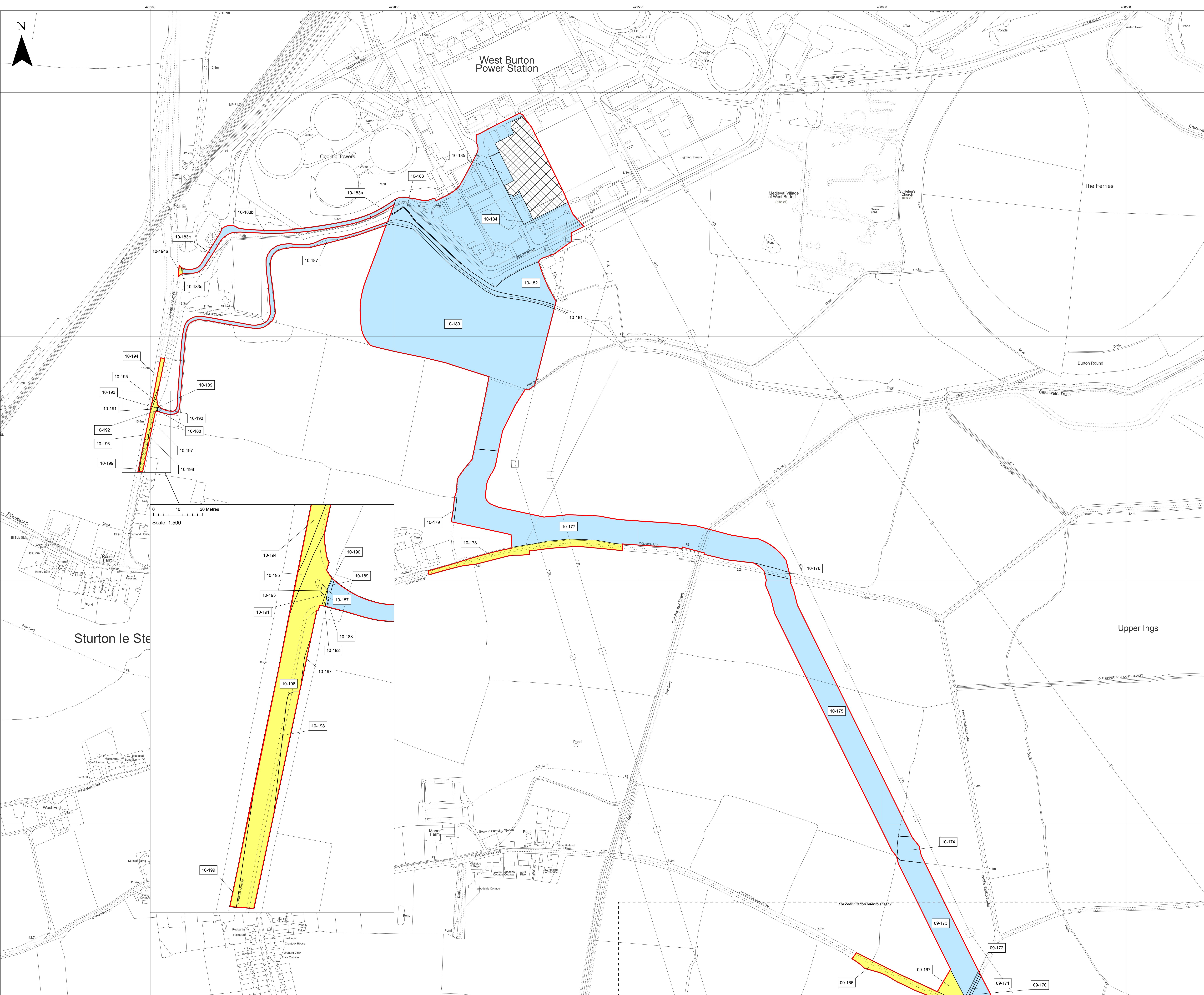
Layers: Linfo, 2023; KIP, 2023
Base map: Reproduced from Ordnance Survey digital map data © Crown copyright 2023. All rights reserved. License number 0100031673

0 100 200 Metres
Scale: 1:2,500@A0





APFP Regulation: 5(2)(i)	Application Doc No. EX6WB2_2_D
Ref: 21004815_LP-09_D	Date: 29/04/2024
Drawn by: AL	Checked by: IM

Land Plans
Sheet 9 of 10
Revision D

WEST BURTON SOLAR PROJECT

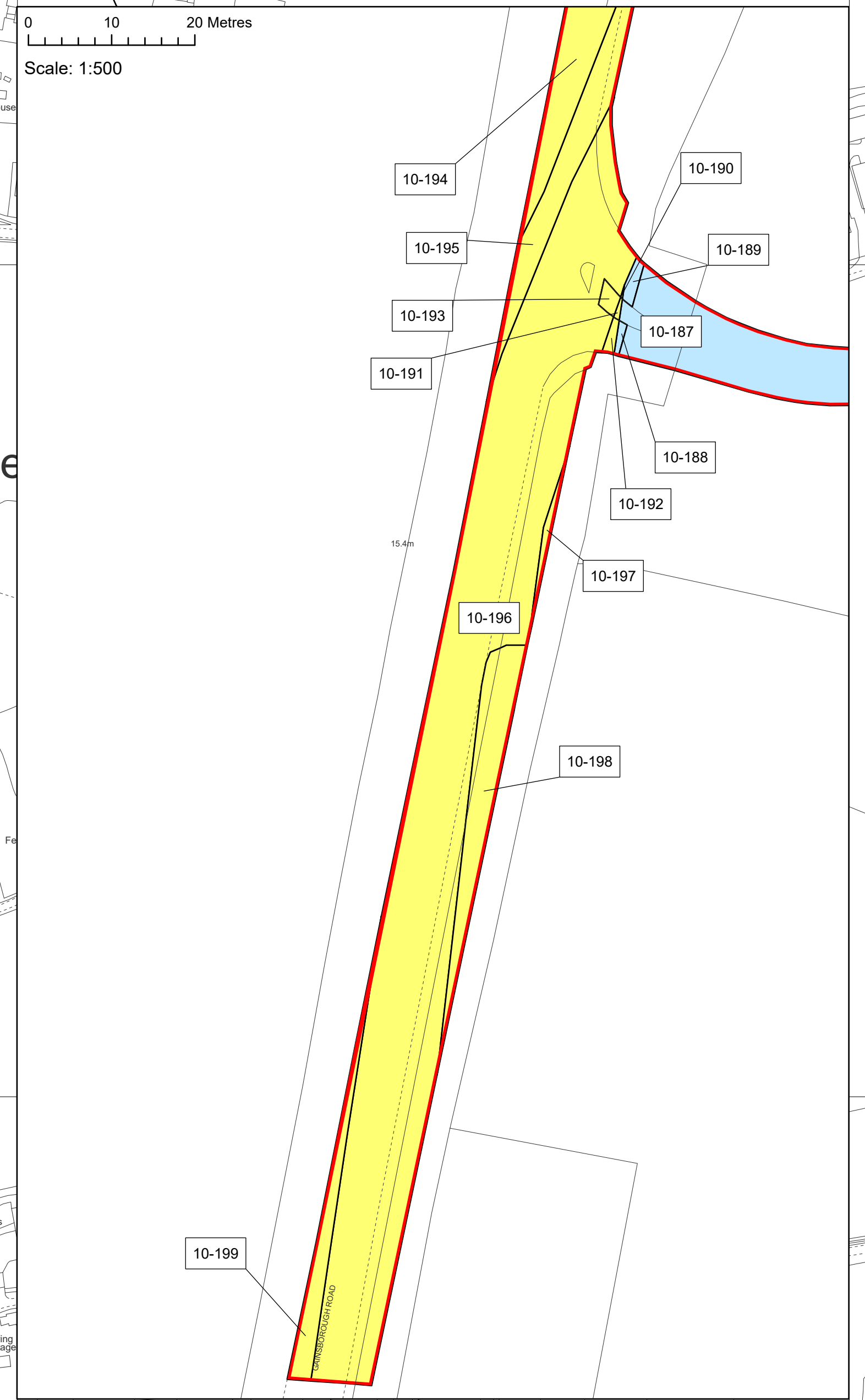


Key

-  Order Limits
-  No Rights Sought
-  Temporary use of land and in relation to which it is proposed to temporarily suspend easements, servitudes and other private rights
-  New rights (including restrictions) to be compulsorily acquired and temporary use of land and in relation which it is proposed to suspend or extinguish easements, servitudes and other private rights

09-166; 09-167; 10-178; 10-183d; 10-190; 10-191; 10-192; 10-193; 10-194; 10-194a; 10-195; 10-196; 10-197; 10-198; 10-199

10-168; 09-170; 09-171; 09-172; 09-173; 10-174; 10-175; 10-176; 10-177; 10-179; 10-180; 10-181; 10-182; 10-183; 10-183a; 10-183b; 10-183c; 10-184; 10-185; 10-187; 10-188; 10-189



Layers: Lintip, 2023; KIP, 2023
 Base map: Reproduced from Ordnance Survey digital map data © Crown copyright 2023. All rights reserved. License number 0100031673

0 100 200 Metres
 Scale: 1:2,500@A0

APFP Regulation: 5(2)(i)	Application Doc No. EX6WB2.2_D
Ref: 21004815_LP-10_D	Date: 29/04/2024
Drawn by: AL	Checked by: IM

Land Plans
 Sheet 10 of 10
 Revision D

WEST BURTON SOLAR PROJECT